



STREET IMPROVEMENTS

CITY OF CHATTANOOGA

3RD AND 4TH STREET IMPROVEMENTS PROJECT MASTERPLAN

FEBRUARY 2016



WSP|Parsons Brinckerhoff

in association with

Alta Planning + Design

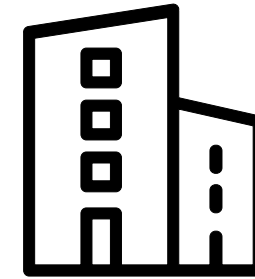





Barge, Waggoner, Sumner & Cannon, Inc.

Nelson\Nygaard Consulting Associates

C R E A T I N G C O N N E C T I O N S

3RD & 4TH

STREET IMPROVEMENTS



C R E A T I N G C O N N E C T I O N S

ACKNOWLEDGEMENTS

CITY OF CHATTANOOGA

Andy Berke
Mayor

Chattanooga Department of Transportation

Blythe Bailey
Administrator

Bert Kuyrkendall
Transportation Engineer

Laura Wasson
Project Manager

CONSULTANT TEAM

WSP|Parsons Brinckerhoff

Alta Planning + Design

Barge, Waggoner, Sumner & Cannon, Inc.

Nelson\Nygaard Consulting Associates

PARTNERS

The Benwood Foundation

CARTA

Chattanooga Bicycle Transit System

Chattanooga-Hamilton County Regional Planning Agency

Chattanooga School for the Arts and Sciences

Chattanooga Urban Design Studio

Chattanooga Zoo

Erlanger Health System

Hamilton County Health Department

Lyndhurst Foundation

Public Art Chattanooga

River City Company

Siskin Hospital for Physical Rehabilitation

Tennessee Department of Transportation

University of Tennessee at Chattanooga

Unum





- 1.....EXECUTIVE SUMMARY
- 13.....INTRODUCTION
- 19STAKEHOLDER & PUBLIC OUTREACH
- 23.....EXISTING TRANSPORTATION NETWORK
- 27.....TRANSPORTATION CONCEPTS
- 33.....TRANSPORTATION IMPROVEMENTS
 - 34..... Streets
 - Riverfront Parkway
 - 3rd Street
 - 4th Street
 - 40 Intersections
 - Riverfront Parkway / Mabel Street
 - Riverfront Parkway / Georgia Avenue
 - 41..... New Connections
 - Riverfront Parkway / Siskin Drive
 - Riverfront Parkway / Palmetto Street
 - Riverfront Parkway / Blackford Street
 - 43..... One-way to Two-way Conversion
 - Lindsay Street and Houston Street
 - 45..... Transit
 - 47..... Bicycles
 - 49..... Parking
 - 51..... Greenway
 - 52..... Wayfinding
- 53.....NEXT STEPS

